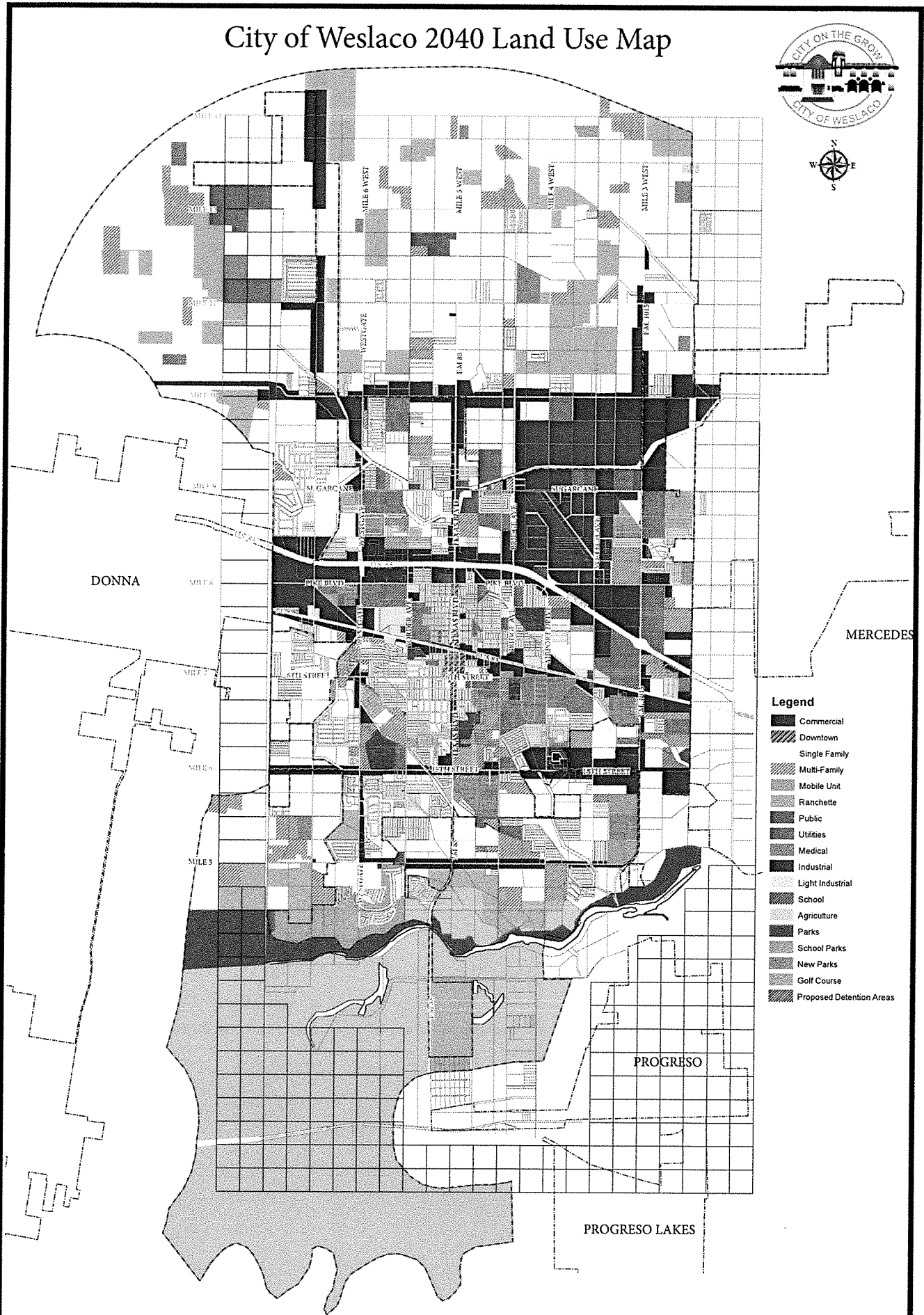


City of Weslaco 2040 Land Use Map



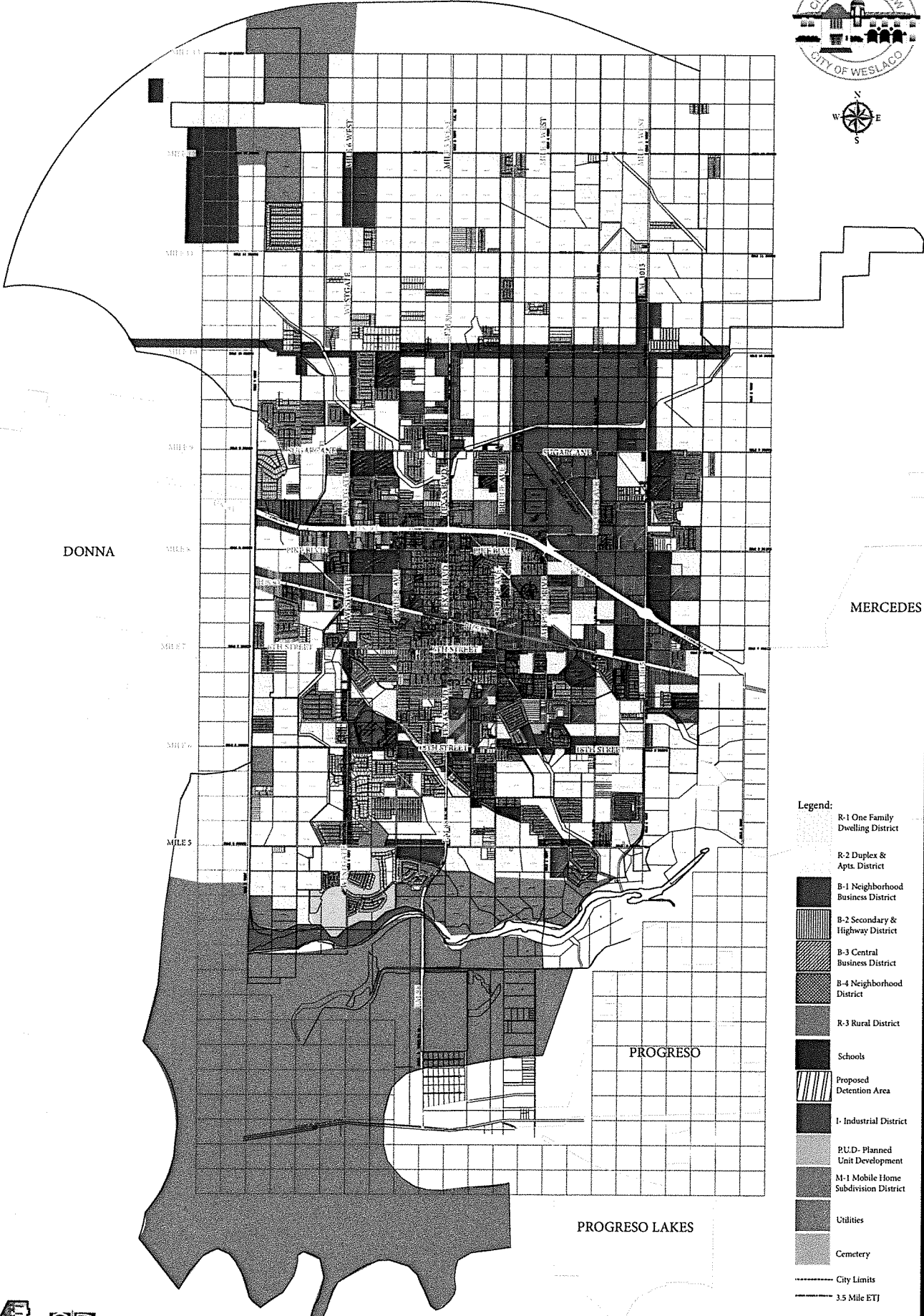
Legend

- Commercial
- Downtown
- Single Family
- Multi-Family
- Mobile Unit
- Ranchette
- Public
- Utilities
- Medical
- Industrial
- Light Industrial
- School
- Agriculture
- Parks
- School Parks
- New Parks
- Golf Course
- Proposed Detention Areas



Future land use identified on this exhibit is subject to change. A detailed preliminary engineering study for each watershed is required to determine the extent of the proposed detention pond "footprint" areas and/or storm water facilities indicated on this exhibit.

City of Weslaco 2040 Zone Map




Legend:

- R-1 One Family Dwelling District
- R-2 Duplex & Apts. District
- B-1 Neighborhood Business District
- B-2 Secondary & Highway District
- B-3 Central Business District
- B-4 Neighborhood District
- R-3 Rural District
- Schools
- Proposed Detention Area
- I- Industrial District
- P.U.D- Planned Unit Development
- M-1 Mobile Home Subdivision District
- Utilities
- Cemetery
- City Limits
- 3.5 Mile ETJ



Note: A Comprehensive Plan shall not constitute zoning regulations and establish zoning district boundaries.

City of Weslaco



Clean Sweep 2017


The City of Weslaco along with help from our partners in an effort to keep our community looking beautiful, reducing public health and fire hazards, are conducting an area wide clean up. The area targeted for this time will be West of Airport from Bus. 83 to Pike and West of Dolores Huerta from Plaza North to Pike.

Saturday, October 28, 2017
8:00A.M. to 11:00A.M.

Location: Pablo G Pena City Park

Bring all your unwanted stuff to get properly disposed of. We are looking forward to see you there.

Sponsored by:



Go Build Something*



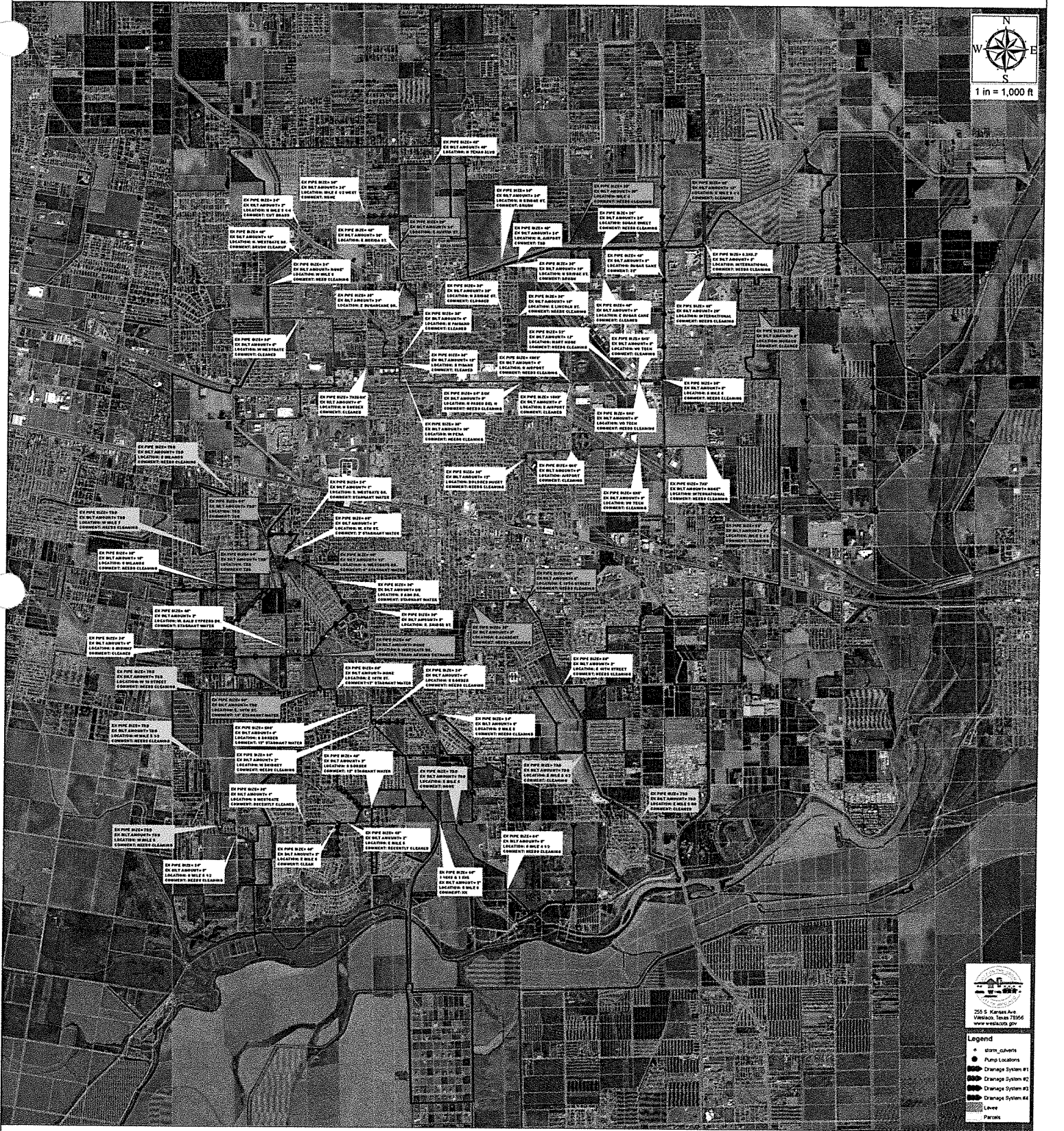
**CITY OF WESLACO
FY 2017 DRAINAGE DITCH PROJECTS**

Ditch Name	Location Description	% Complete	Start Date	End Date
1 Chula Vista	East of Chula Vista Subdivision	100%	10/17/2016	10/21/2016
2 Cornerstone	Westgate Dr. along Cornerstone Subdivision to Border Ave. From 6th St. to Bald Cypress Dr. West of Westgate (Widened 14 ft. on West Side along the East Side of Mid Point Estates)	100%	10/24/2016	11/4/2016
3 Mid Point	East of International Blvd., North of Mary Hoge, and South along Las Brisas Subdivision	100%	12/12/2016	12/30/2016
4 Mary Hoge	Northwest and West side of Harlon Block Park	100%	1/30/2017	2/3/2017
5 Harlon Block	Across Harlon Block Park from 18 St. South turns East to Border Ave.	100%	2/8/2017	2/8/2017
6 Quail Hollow	Bridget St. Southeast to Texas Blvd.	100%	2/9/2017	5/26/2017
7 Bridget	Westgate Dr. along Mile 5 N behind Recycle Center to Drain Ditch from Bridget St.	100%	5/8/2017	5/19/2017
8 Recycle Center	Westgate Dr. to Border Ave. North of McCoy's	100%	3/29/2017	4/28/2017
9 McCoy's	10th St. South to 18th St.	100%	1/9/2017	1/18/2017
10 10th St.	East of Lowe's crosses Airport Dr. into Mid Valley Airport	100%	3/21/2017	3/23/2017
11 Lowe's	Behind Vo-Tech School across Vo-Tech Dr. behind Armory to Pike Blvd.	100%	6/7/2017	6/12/2017
12 Armory	Pike Blvd. South turns East behind Barbee Neuhaus to International Blvd.	100%	6/13/2017	6/16/2017
13 John Deere	East of International Blvd., South of Pioneer Co., to Mile 2 1/2 W Rd.	100%	6/19/2017	6/23/2017
14 Pioneer	Between Camelot Subd. and Magic Valley Trailer Park South	100%	August 2017	August 2017
15 Camelot	Las Brisas Subdivision between Steffy Dr and Aggassi Dr. (Widened 14 ft. on each side)	100%	10/24/2016	12/30/2016
16 Las Brisas	South of Mid Point Estates (Widened 14 ft. on North Side)	100%	August 2017	August 2017
17 Bald Cypress				


**CITY OF WESLACO
FY 2017/2018 DRAINAGE DITCH PROJECTS**

	Ditch Name	Location Description	From	To	% Complete
1	Chula Vista	East of Chula Vista Subdivision	6/11/2018	6/15/2018	100%
2	Cornerstone	Westgate Dr. along Cornerstone Subdivision to Border Ave.	6/18/2018	6/22/2018	50%
3	Mid Point	From 6th St. to Bald Cypress Dr. West of Westgate	6/25/2018	6/29/2018	0%
4	Mary Hoge	East of International Blvd., North of Mary Hoge, and South along Las Brisas Subdivision	7/3/2018	7/6/2018	0%
5	Harlon Block	Northwest and West side of Harlon Block Park	7/9/2018	7/13/2018	0%
6	Quail Hollow	Across Harlon Block Park from 18 St. South turns East to Border Ave.	7/16/2018	7/20/2018	0%
7	Bridget	Bridget St. Southeast to Texas Blvd.	7/23/2018	8/3/2018	0%
8	Recycle Center	Westgate Dr. along Mile 5 N behind Recycle Center to Drain Ditch from Bridget St.	8/6/2018	8/10/2018	0%
9	McCoy's	Westgate Dr. to Border Ave. North of McCoy's	8/13/2018	8/17/2018	0%
10	10th St.	10th St. South to 18th St.	8/20/2018	8/24/2018	0%
11	Lowe's	East of Lowe's crosses Airport Dr. into Mid Valley Airport	8/27/2018	8/31/2018	0%
12	Armory	Behind Vo-Tech School across Vo-Tech Dr. behind Armory to Pike Blvd.	9/3/2018	9/7/2018	0%
13	John Deere	Pike Blvd. South turns East behind Barbee Neuhaus to International Blvd.	9/10/2018	9/14/2018	0%
14	Pioneer	East of International Blvd., South of Pioneer Co., to Mile 2 1/2 W Rd.	9/17/2018	9/28/2018	0%
15	Camelot	Between Camelot Subd. and Magic Valley Trailer Park South	10/1/2018	10/5/2018	0%
16	Sugarcane	North of Sugarcane Dr. parallel to Canal on Mile 9	10/8/2018	10/12/2018	0%
17	Las Brisas	Las Brisas Subdivision between Steffy Dr and Aggassi Dr.	7/3/2018	7/6/2018	0%
18	Bald Cypress	South of Mid Point Estates between Milano Rd. and Westgate Dr., North of Bald Cypress	7/9/2018	7/13/2018	0%
19	Live Oak	South of Live Oak Subdivision to Texas Blvd. (Widened 14 ft. on South Side-completed in March 2018)	10/15/2018	10/19/2018	0%

CITY OF WESLACO



Drain Ditch Direction and Culvert Crossings



255 S. Karlov Ave
Weslaco, Texas 75796
www.weslaco.gov

Legend

- Storm Culverts
- Pump Locations
- Drainage System #1
- Drainage System #2
- Drainage System #3
- Drainage System #4
- Levee
- Parcels